



Forestry Commission

Map 4: Chalara fraxinea - infections confirmed in the Wider Environment

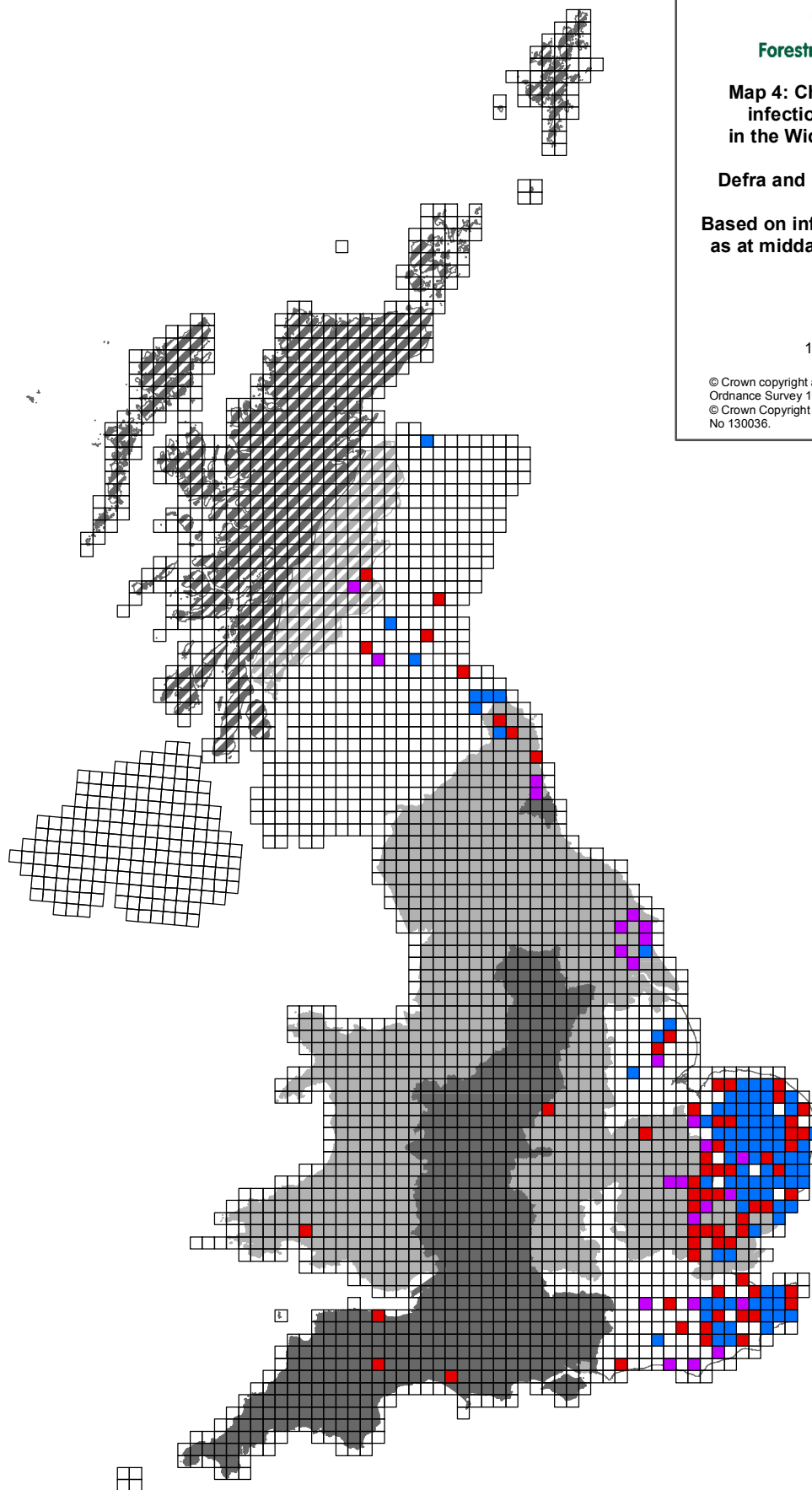
Defra and FC Priority Zones

Based on information obtained as at midday on 14 July 2014.












1:5,250,000

© Crown copyright and database right 2014.
Ordnance Survey 100021242.
© Crown Copyright 2014 - Land & Property Service
No 130036.



OS 10K Grid squares containing one or more Chalara fraxinea infections confirmed in the Wider Environment at 14/07/2014

Infection identified:	 in 2012	 in 2013	 in 2014
Defra Priority Zones (England only)	 High	 Medium	 Low
FCS Chalara Zones (Scotland only)	 Sheltered Zone	 Buffer Zone	 Ordnance Survey 10K grid square

Please note that the Northern Ireland Grid uses the Irish Coordinate System and appears at an angle to the British National Grid.